

Geography

Higher level and standard level

Paper 1 – resource booklet

10 May 2024

Zone A afternoon | Zone B afternoon | Zone C afternoon

Instructions to candidates

- Do not open this booklet until instructed to do so.
- This booklet accompanies paper 1.



6 pages

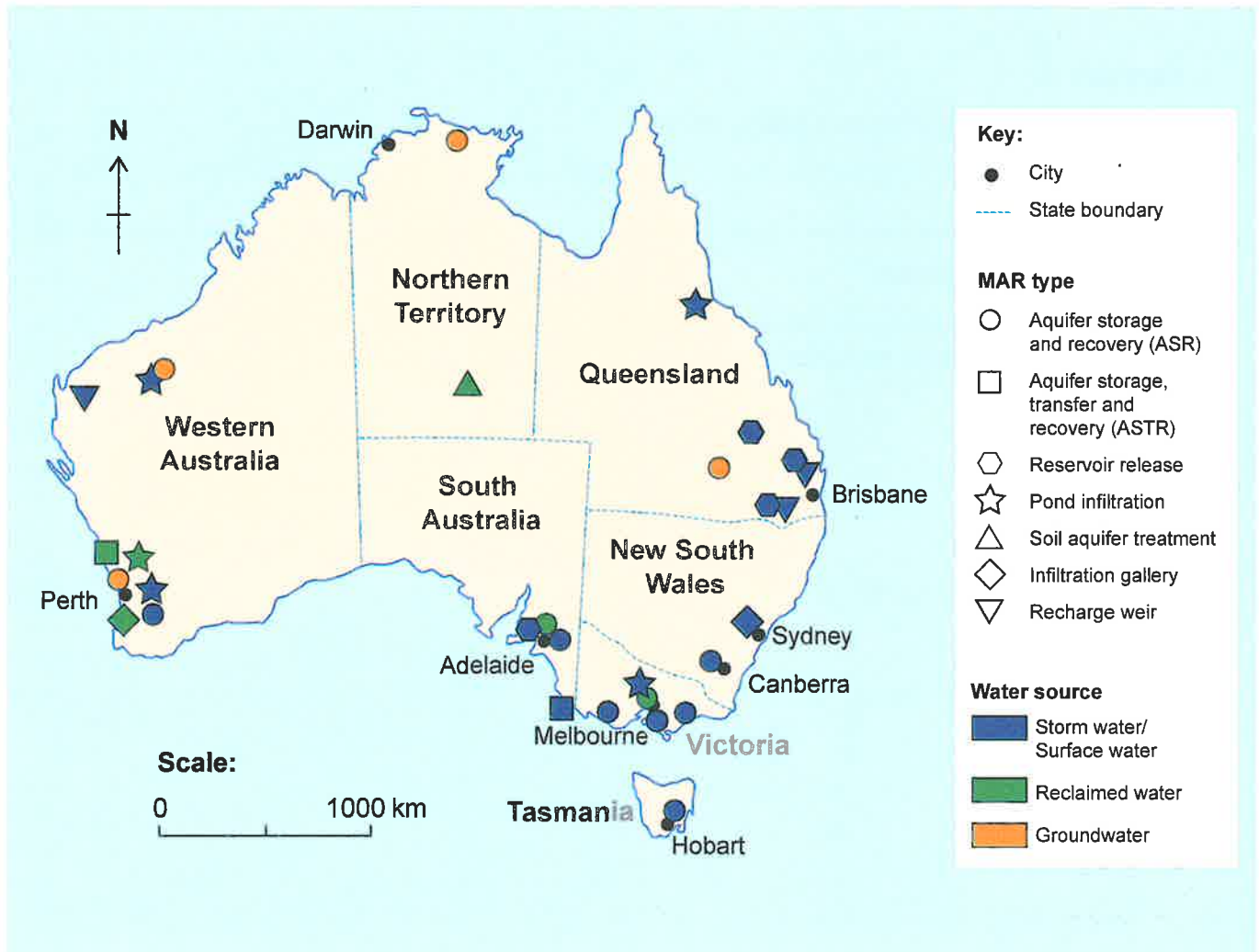
2224–5203
© International Baccalaureate Organization 2024



International Baccalaureate
Baccalauréat International
Bachillerato Internacional

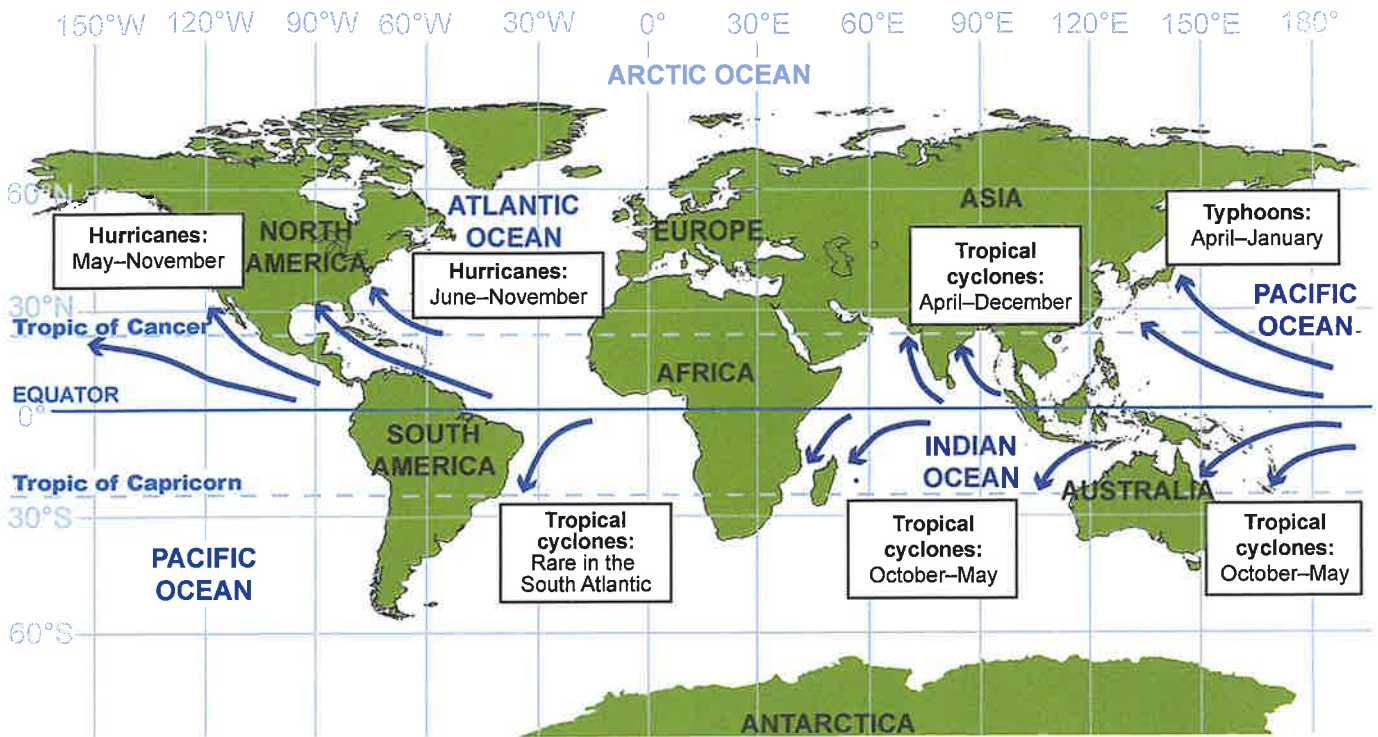
Option A — Freshwater

- The map shows the managed aquifer recharge (MAR) sites in the states of Australia.



Option B — Oceans and coastal margins

3. The world map shows tracks of hurricanes, tropical cyclones, and typhoons.



Turn over

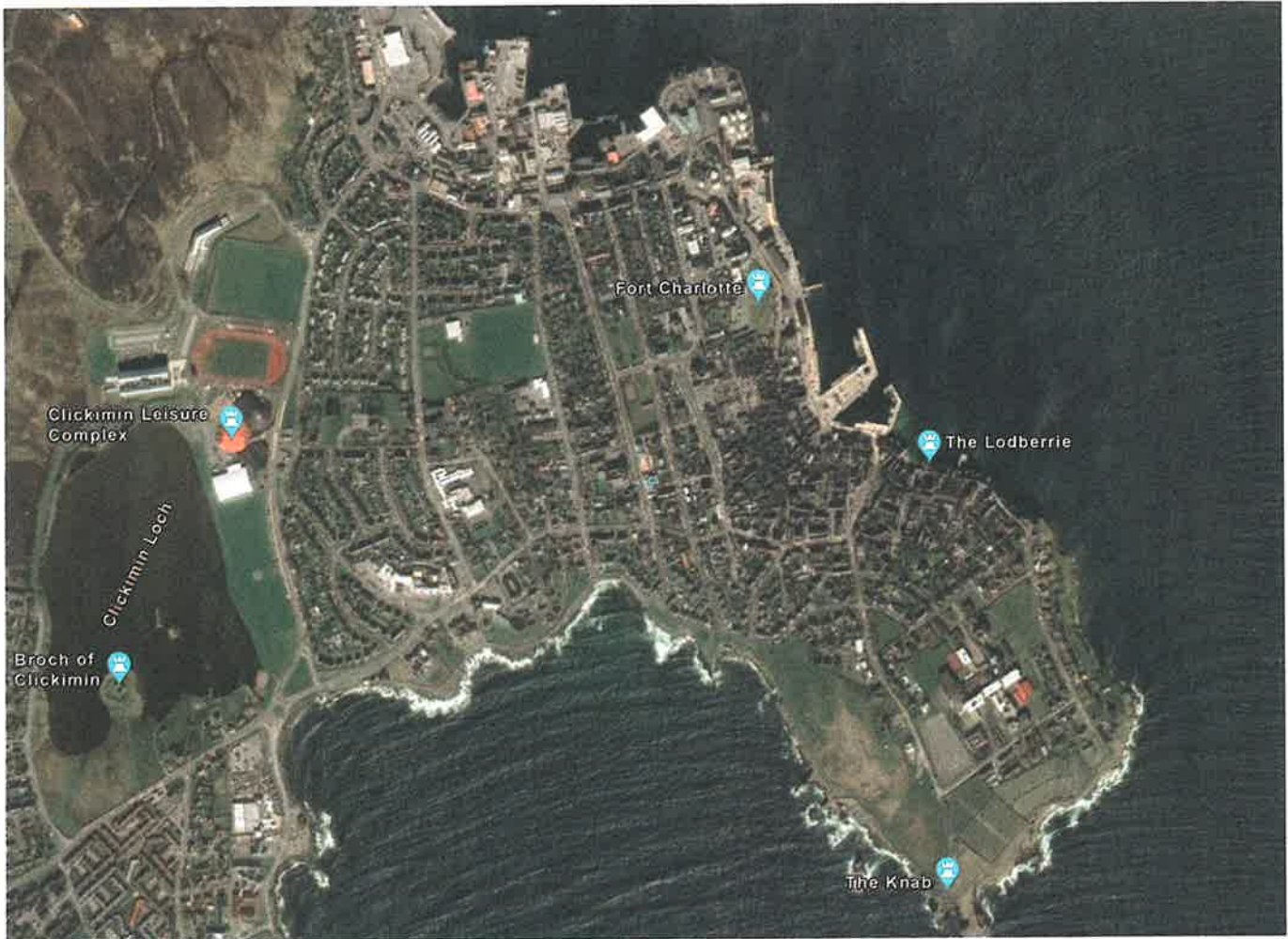
Option C — Extreme environments

5. The photograph shows a glaciated landscape and a footbridge in New Zealand.



Option E — Leisure, tourism and sport

9. The satellite photograph shows the town of Lerwick in the Shetland Isles, Scotland.



Key:



Tourist attraction

Scale:

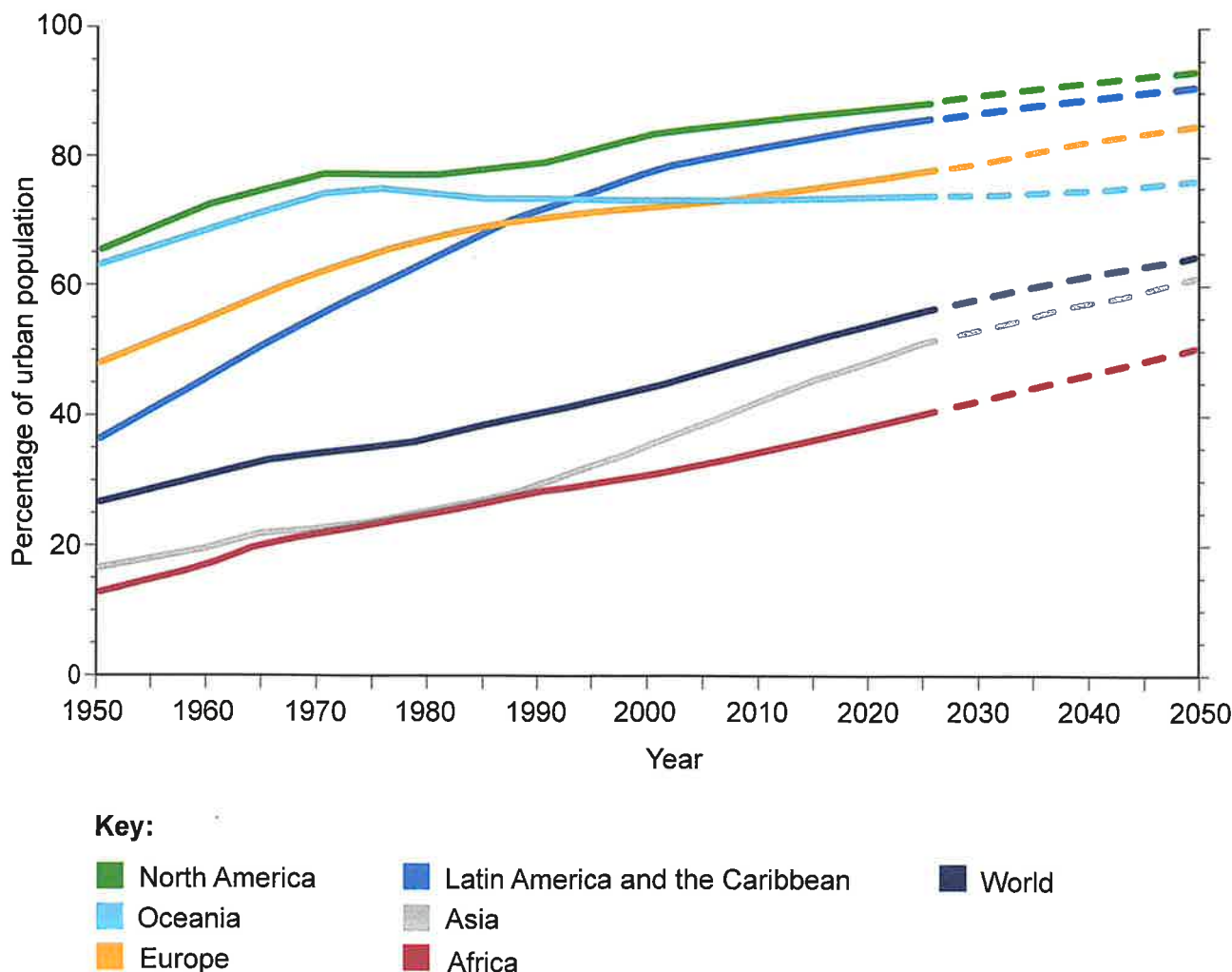
0 200
metres



Turn over

Option G — Urban environments

13. The graph shows the trends in urban population growth since 1950 and predicted to 2050 in the populated continents.



Disclaimer:

Content used in IB assessments is taken from authentic, third-party sources. The views expressed within them belong to their individual authors and/or publishers and do not necessarily reflect the views of the IB.

References:

- Commonwealth Scientific and Industrial Research Organisation, n.d. *Using MAR in Australia*. [online] Available at: <https://research.csiro.au/mar/using-managed-aquifer-recharge/> [Accessed 25 July 2023]. SOURCE ADAPTED.
- Saylor Academy, 2012. *Tropical Cyclones (Hurricanes)*. [online] Available at: https://saylordotorg.github.io/text_world-regional-geography-people-places-and-globalization/s08-05-tropical-cyclones-hurricanes.html [Accessed 25 July 2023]. SOURCE ADAPTED.
- Google Maps, 2023. *Lerwick, Shetland Isles, Scotland*, 1:10 000. [online] Available at: <https://www.google.com/maps/@60.1539917,-1.1449783,1990m/data=!3m1!1e3?hl=en> [Accessed 25 July 2023].
- Reardon, T., 2016. *Growing Food for Growing Cities: Transforming Food Systems in an Urbanizing World*. Chicago: Chicago Council on Global Affairs. p.12. SOURCE ADAPTED.





